




Sources: Esri, HERE, Garmin, USGS, Intermap, INCREMENT P, NRCan, Esri Japan, METI, Esri China (Hong Kong), Esri Korea, Esri (Thailand), NGCC, (c) OpenStreetMap contributors, and the GIS User Community




Legend

-  Location of WTGs
-  Land area of Wind Farm
-  Borders between Greece and Bulgaria

Designed by:
Aris Lintas Managing Director wpd Hellas mbare

DEVELOPER OF THE PROJECT:



**WPD AIOLIKI ENERGEIA 1
SINGLE MEMBER P.C.**

TITLE OF THE PROJECT:

Wind Farm with an installed capacity of 44MW at the Location 'Polemistis' in the Municipalities of Komotini & Arriane, Municipal Units of Komotini & Organi, Regional Unit of Rhodope, Eastern Macedonia and Thrace Region, Greece

Environmental Impact Assessment


MAP TITLE: **ORIENTATION MAP**

MAP No: **EIA MAP - 1**

DATE: DECEMBER 2023

SCALE: 1: 100.000

D. Argyropoulos
Environmental Consultants S.A.



Δ. ΑΡΓΥΡΟΠΟΥΛΟΣ
σύμβουλοι περιβάλλοντος Α.Ε.

SIGNATURE: _____

ENDORSEMENTS BY THE LICENSING AUTHORITIES:
