










# LEGEND

## Data of Wind Farm

-  Location of WTGs
-  Wind Farm Polygon
-  Subway MV line
-  Existing High Voltage Substation PV/150kV named "Flambouro"
-  Study Area (Buffer = 1km)


## Biodiversity protected areas

-  Wildlife Sanctuary
-  Natura 2000 Protected Area - S.C.I
-  Natura 2000 Protected Area - S.P.A.
-  Protected Area - I.B.A

## Other data of map

-  Borders between Greece and Republic of Bulgaria

DEVELOPER OF THE PROJECT:



**WPD AIOLIKI ENERGEIA 1**  
SINGLE MEMBER P.C.

Designed by: *Asis Linchev, Managing Director, wpd Hellas, a.d.*

TITLE OF THE PROJECT:

*Wind Farm with an installed capacity of 44MW at the Location 'Polemistis' in the Municipalities of Komotini & Arriane, Municipal Units of Komotini & Organi, Regional Unit of Rhodope, Eastern Macedonia and Thrace Region, Greece*

## Environmental Impact Assessment

MAP TITLE: <b>MAP OF PROTECTED AREAS</b>	MAP No: <b>EIA MAP - 2</b>
	DATE: DECEMBER 2023
	SCALE: 1:30.000

**D. Argyropoulos**  
Environmental Consultants S.A.  
Δ. ΑΡΓΥΡΟΠΟΥΛΟΣ  
αριθμός μετρώμενου Α.Ε.

SIGNATURE: \_\_\_\_\_

ENDORSEMENTS BY THE LICENSING AUTHORITIES: \_\_\_\_\_